


Glen Lake/Crystal River Watershed
 Leelanau County, Michigan
 Groundwater Recharge (Darcy)

0.6 0 0.6 1.2 Miles








Sleeping Bear Bay

Glen Lake

Crystal River

Hattem's Creek

Legend

-  GLCR Watershed
-  Road
- Stream**
-  Drains and Intermit. Streams
-  Rivers and Streams
-  Lake
- Darcy**
-  Extremely High Groundwater Recharge
-  Very High Groundwater Recharge
-  High Groundwater Recharge
-  Groundwater Recharge
-  Low Groundwater Recharge

Source:
 Watershed boundary provided by MDEQ (1:24,000 scale)
 Darcy provided by MDNR
 Hydrology provided by MDNR (MIRIS 1:24,000 scale)
 Transportation data provided by the Land Information Access Association